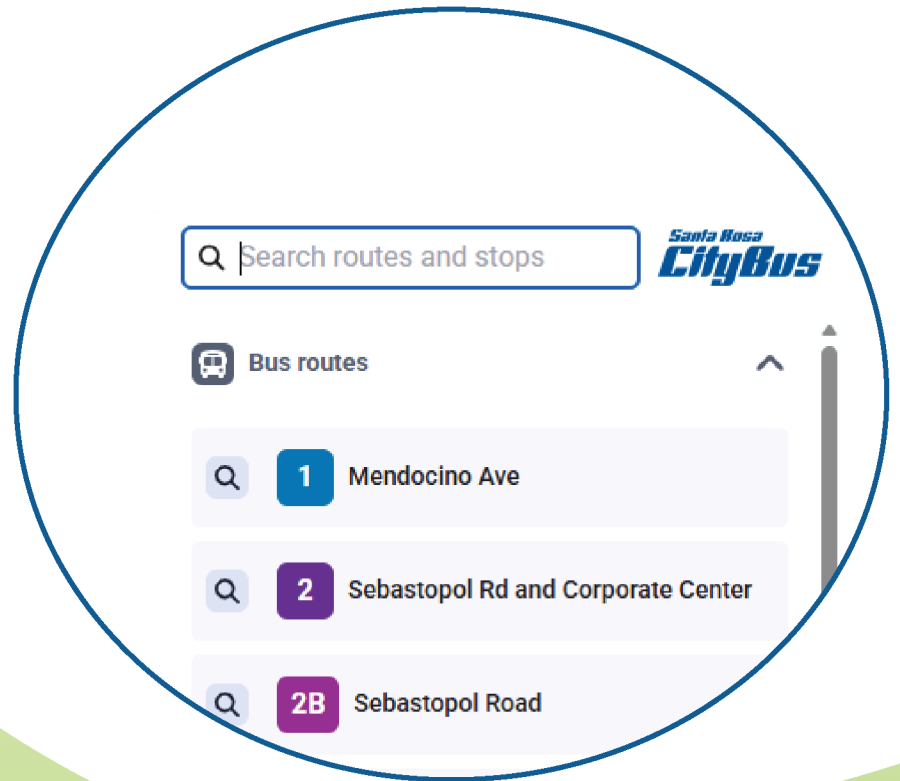


Santa Rosa **CityBus**

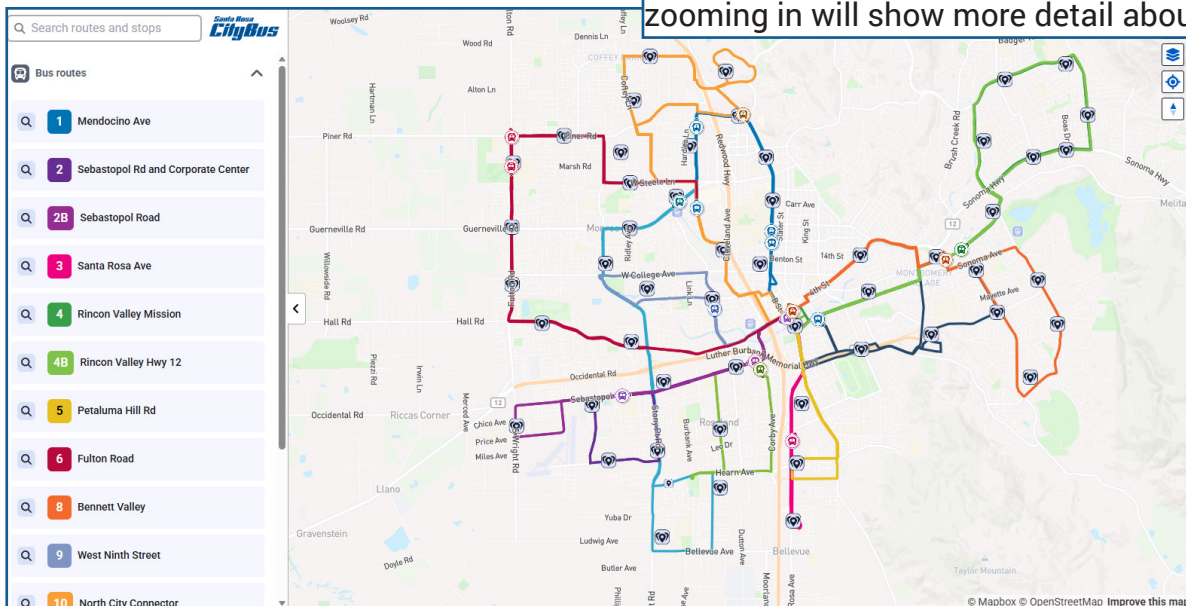


Website How-To:

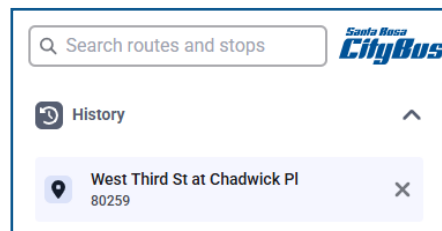
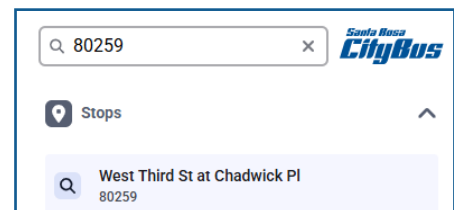
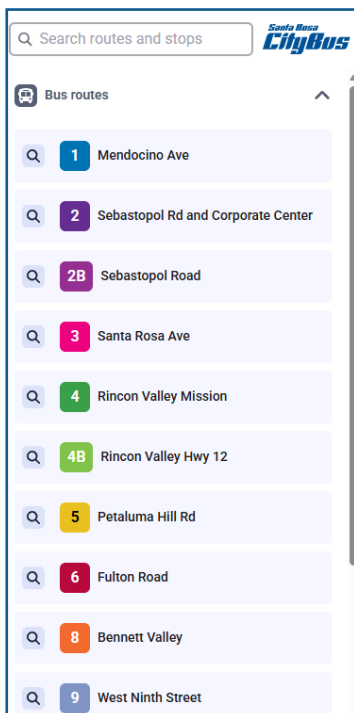
Interactive Maps and Schedules

New Interactive Map

The new interactive map is similar to the old version. Buses are still shown moving around the map and zooming in will show more detail about stop locations.



One of the new features is the ability to search for your stop or select the route you want from the menu on the right side of the page.



The map will also keep a history of your searches so it is easy to get to a route or stop you want when you come back to the page.


New Interactive Map

When you select a stop, the map will zoom to its location and provide the departure times for that stop.

The screenshot shows the Santa Rosa CityBus interface. At the top, there is a search bar containing "80259 - West Third St at Ch" and the CityBus logo. Below the search bar, the selected stop is identified as "West Third St at Chadwick Pl • 80259". A red square with the number "6" indicates the bus route. The date is "Today • Thursday 23 April". A list of seven future departures is shown, each with a red "6" icon, the destination "Third Street Piner High Piner Road Co...", and the arrival time. The first two entries are marked as "3 min late", while the remaining five are marked as "Scheduled".

Route	Status	Time
6	3 min late	18 min
6	3 min late	48 min
6	Scheduled	3:39 pm
6	Scheduled	4:09 pm
6	Scheduled	4:39 pm
6	Scheduled	5:09 pm
6	Scheduled	5:39 pm

The list of departures is only for the future and does not show past departures.

Stops will show four different statuses. When you see this symbol  that means the bus is being tracked in real-time. Examples of each status are below

This example shows a red "6" icon, the destination "Third Street Piner High Piner Road Co...", and a "3 min late" status. The arrival time is "15 min". Below the card, a text box explains: "Late: The bus will arrive in 15 minutes but is 3 minutes behind schedule."

This example shows a dark blue "18" icon, the destination "Montgomery Village Yulupa Vintage...", and a "2 min early" status. The arrival time is "Now". Below the card, a text box explains: "Early: The bus is ahead of schedule and is arriving at that moment. Buses only hold at timepoints if they are running early. This is why we suggest arriving to non-timepoint stops early."

This example shows an orange "10" icon, the destination "Coddington Coffey Lane Round Barn", and an "On time" status. The arrival time is "7 min". Below the card, a text box explains: "On Time: The bus will arrive in 7 minutes and is running on time according to the schedule."

This example shows an orange "10" icon, the destination "Coddington Coffey Lane Round Ba...", and a "Scheduled" status. The arrival time is "4:38 pm". Below the card, a text box explains: "Scheduled: There is currently no tracking information for the bus and will arrive at the time indicated if it is on time."

New Schedules

The new schedules provide more information and allows you to customize them for the information you want.

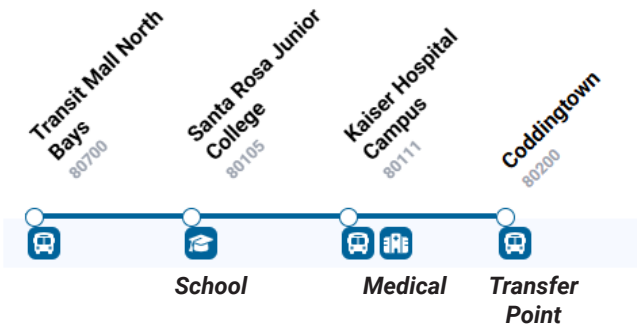
1 Mendocino Ave



Allows you to select the route direction you want. If the route is a loop you will not see this option.

When "Today" is selected you will only see trips that will take place in the future. If a date is not selectable it means there is no service that day.

By default you will only see timepoint stops but by clicking here you can see all stops or just select the one stop you want.



The new schedule will also mark if the stop serves a school or a medical facility. It also shows if the stop is a transfer point to another CityBus route.

4:15 pm	4:21 pm	4:27 pm	4:33 pm
<small>Next Service</small> 4:45 pm	4:51 pm	4:57 pm	5:03 pm
5:00 pm	5:06 pm	5:12 pm	5:18 pm
5:15 pm	5:21 pm	5:27 pm	5:33 pm
5:45 pm	5:51 pm	5:57 pm	6:03 pm
6:00 pm	6:06 pm	6:12 pm	6:18 pm
6:15 pm	6:21 pm	6:27 pm	6:33 pm
6:45 pm	6:51 pm	6:57 pm	7:03 pm
7:00 pm	7:06 pm	7:12 pm	7:18 pm
7:15 pm	7:21 pm	7:27 pm	7:33 pm
7:45 pm	7:51 pm	7:57 pm	8:03 pm

The schedule will highlight the next available trip based on the when it leaves its first stop. For more precise information on when you can expect the bus to arrive you can search for the stop on the interactive map on each route's page.

Times in **BOLD** are scheduled, all other times are approximate.