

Route 4 Ricon Valley via Mission Blvd

Effective October 13, 2024 | Efectivo el 13 de Octubre 2024

WEEKDAY | ENTRE SEMANA

Transit Mall	Sonoma Ave at Montgomery Village	Mission Blvd at Hwy 12	Montecito Blvd at Middle Rincon Rd	Calistoga Rd at Hwy 12 St. Francis Shops	Mission Blvd at Hwy 12	Sonoma Ave at Montgomery Village	Transit Mall
6:00	6:08	6:14	6:17	6:23	6:28	6:34	6:45
7:00	7:08	7:14	7:17	7:23	7:28	7:34	7:45
8:00	8:08	8:14	8:17	8:23	8:28	8:34	8:45
9:00	9:08	9:14	9:17	9:23	9:28	9:34	9:45
10:00	10:08	10:14	10:17	10:23	10:28	10:34	10:45
11:00	11:08	11:14	11:17	11:23	11:28	11:34	11:45
12:00	12:08	12:14	12:17	12:23	12:28	12:34	12:45
1:00	1:08	1:14	1:17	1:23	1:28	1:34	1:45
2:00	2:08	2:14	2:17	2:23	2:28	2:34	2:45
3:00	3:08	3:14	3:17	3:23	3:28	3:34	3:45
4:00	4:08	4:14	4:17	4:23	4:28	4:34	4:45
5:00	5:08	5:14	5:17	5:23	5:28	5:34	5:45
6:00	6:08	6:14	6:17	6:23	6:28	6:34	6:45
7:00	7:08	7:14	7:17	7:23	7:28	7:34	7:45

SATURDAY/ SABADO

Transit Mall	Sonoma Ave at Montgomery Village	Mission Blvd at Hwy 12	Montecito Blvd at Middle Rincon Rd	Calistoga Rd at Hwy 12 St. Francis Shops	Mission Blvd at Hwy 12	Sonoma Ave at Montgomery Village	Transit Mall
7:00	7:08	7:14	7:17	7:23	7:28	7:34	7:45
8:00	8:08	8:14	8:17	8:23	8:28	8:34	8:45
9:00	9:08	9:14	9:17	9:23	9:28	9:34	9:45
10:00	10:08	10:14	10:17	10:23	10:28	10:34	10:45
11:00	11:08	11:14	11:17	11:23	11:28	11:34	11:45
12:00	12:08	12:14	12:17	12:23	12:28	12:34	12:45
1:00	1:08	1:14	1:17	1:23	1:28	1:34	1:45
2:00	2:08	2:14	2:17	2:23	2:28	2:34	2:45
3:00	3:08	3:14	3:17	3:23	3:28	3:34	3:45
4:00	4:08	4:14	4:17	4:23	4:28	4:34	4:45
5:00	5:08	5:14	5:17	5:23	5:28	5:34	5:45
6:00	6:08	6:14	6:17	6:23	6:28	6:34	6:45
7:00	7:08	7:14	7:17	7:23	7:28	7:34	7:45

SUNDAY/ DOMINGO

Transit Mall	Sonoma Ave at Montgomery Village	Mission Blvd at Hwy 12	Montecito Blvd at Middle Rincon Rd	Calistoga Rd at Hwy 12 St. Francis Shops	Mission Blvd at Hwy 12	Sonoma Ave at Montgomery Village	Transit Mall
10:00	10:08	10:14	10:17	10:23	10:28	10:34	10:45
11:00	11:08	11:14	11:17	11:23	11:28	11:34	11:45
12:00	12:08	12:14	12:17	12:23	12:28	12:34	12:45
1:00	1:08	1:14	1:17	1:23	1:28	1:34	1:45
2:00	2:08	2:14	2:17	2:23	2:28	2:34	2:45
3:00	3:08	3:14	3:17	3:23	3:28	3:34	3:45
4:00	4:08	4:14	4:17	4:23	4:28	4:34	4:45

How to Read the New Stop Symbols | Cómo leer los nuevos símbolos de parada

Bus Stop and Time Point Parada y Punto de Tiempo

Points to side of street stop is located on.
Apunta al lado de la calle la parada se encuentra en.

Time points at the same stop for different routes.
Puntos de tiempo al mismo parada para diferentes rutas.

Bus Stop Parada de Autobús

Same stop for different routes.
Misma parada para diferentes rutas.

Stop number is the same for both routes.
El número de parada es el mismo para ambas rutas.

Points to side of street stop is located on.
Apunta al lado de la calle la parada se encuentra en.



CUSTOMER SERVICES KIOSK HOURS - Monday thru Friday
HORARIO DEL KIOSCO DE SERVICIO - Lunes a Viernes

8:30a - 12:30p OPEN / ABIERTO
12:30p - 1:00p CLOSED / CERRADO
1:00p - 4:30p OPEN / ABIERTO

TELEPHONE / TELÉFONO 707-543-3333
for TTY service call 711 / para servicio TTY llame al 711

Route 4 Ricon Valley via Mission Blvd

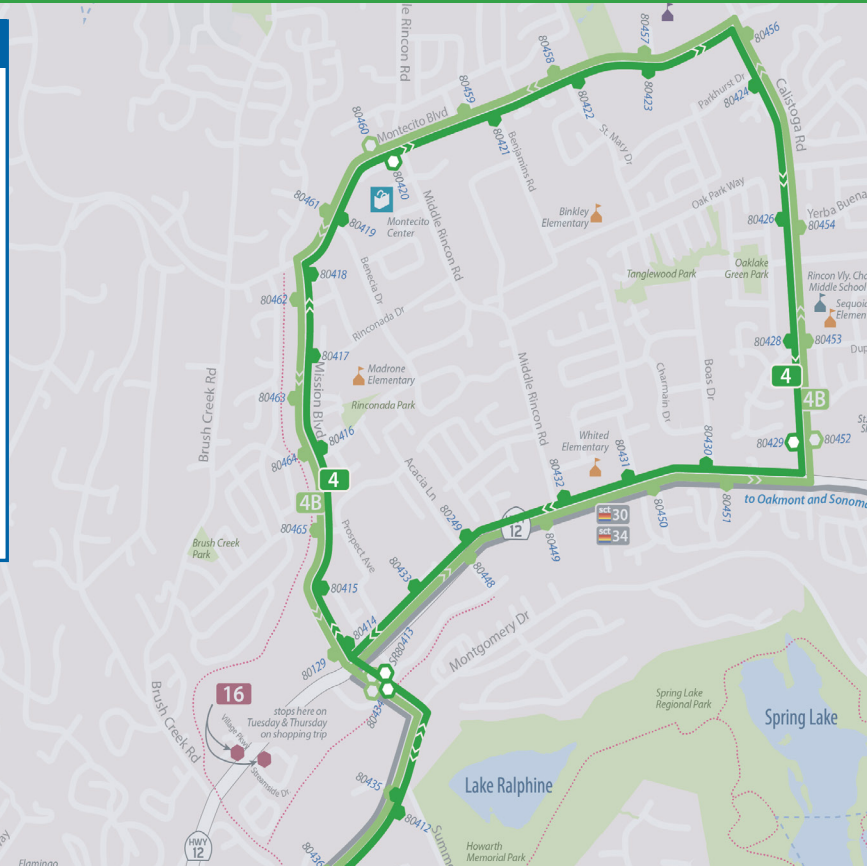
Facilities and Landmarks | Servicios y Centros

- | | |
|--|--|
|  Hospital |  Government Office
Oficina de Gobierno |
|  Health Clinic
Clínica de Salud |  Police Station
Estación de Policía |
|  Shopping Center
Centro Comercial |  Dept. of Motor Vehicles
Dept. de Vehículos |
|  Human Services Center
Servicios Sociales |  Point of Interest
Punto de Interés |
|  Public Restroom
Baño Público |  Elementary School
Escuela Primaria |
|  Public Library
Biblioteca Pública |  Middle School
Escuela Intermedia |
|  Community Center
Centro Comunitario |  High School
Escuela Secundaria |
| |  College/University
Colegio/Universidad |

















See Downtown Area Inset
Ver recuadro del área del centro

- | | | | |
|---|---|---|---|
|  |  |  |  |
|  |  |  | |
|  |  |  | |
|  |  |  | |



Transit Symbols | Símbolos de Tránsito

- | | | | |
|---|---|---|---|
|  | Bus Stop
Parada de Autobús |  | SCT - Sonoma County Transit
Tránsito - Condado de Sonoma |
|  | Bus Stop and Time Point
Parada y Punto de Tiempo |  | GGT - Golden Gate Transit
Tránsito - Golden Gate |
|  | CityBus Routes
Rutas de CityBus |  | MTA - Mendocino Transit Authority
Tránsito - Mendocino |
|  | Limited Service
Servicio Limitado |  | SMART Station
Estación de Tren SMART |
|  | Route Travel Direction
Ruta Dirección de viaje |  | Rail Line
Línea de Ferrocarril |
|  | 15 Minute Frequency Corridor
Corredor de frecuencia de 15 minutos |  | Bike and Pedestrian Path
Sendero de Bicicletas y Peatones |
|  | Paratransit Service Area
Área de Servicio Paratransito |  | Park and Ride
Estacionamiento para Pasajeros de Tránsito |